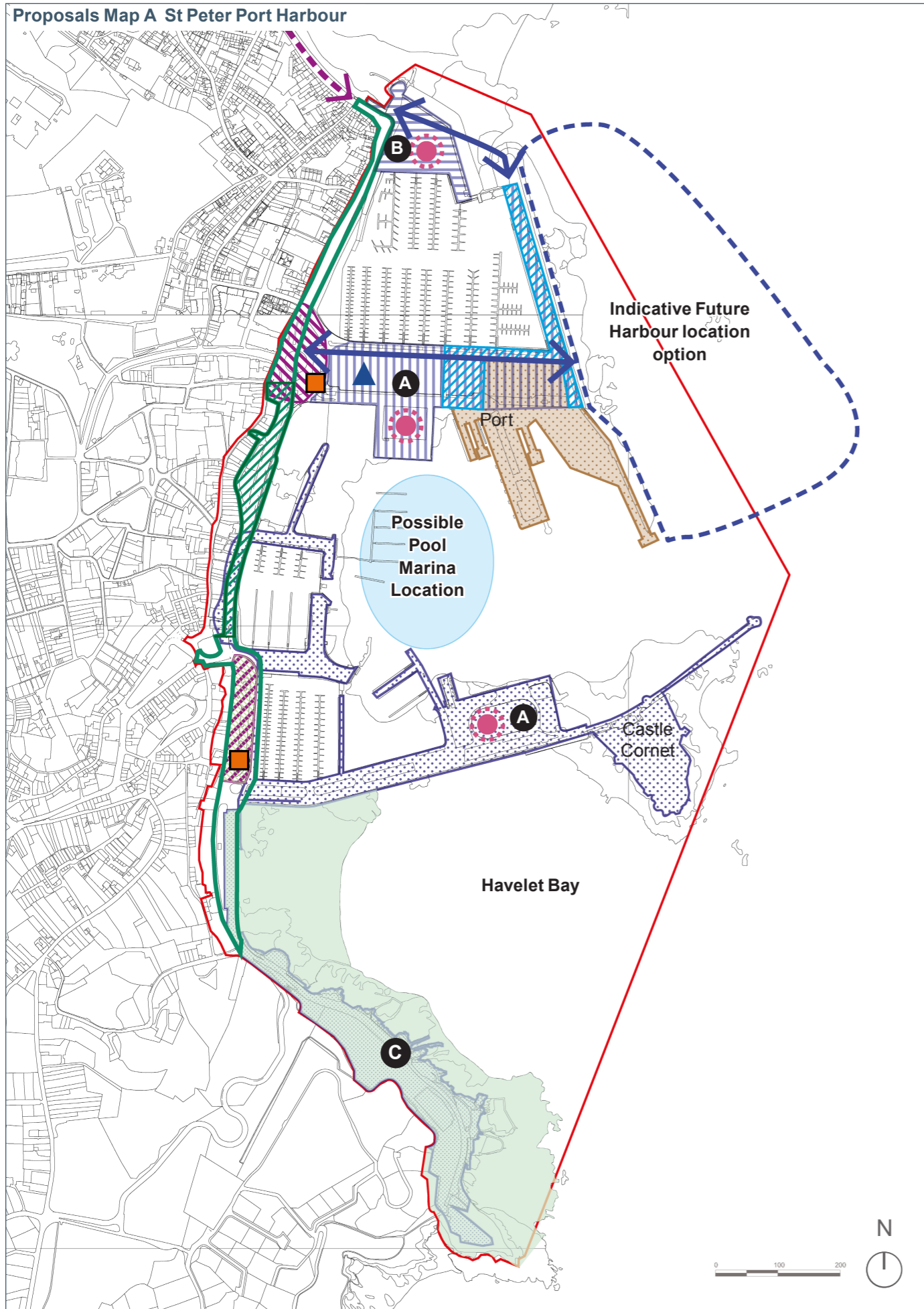





















Proposals Map A St Peter Port Harbour



Proposals Map A St Peter Port Harbour

Key

-  Harbour Area Action (HAA) Boundary
-  Havelet Bay Green Zone (see Policies 3.3 and 6.3)
-  Possible Pool Marina Location (see Policy 2.2)
-  Secure Port Area Consultation Zone (see Policies 1.1 and 1.2)
-  Indicative Future Harbour Location Option (see Policy 1.2)
-  Port growth consultation zone (see Policies 1.1, 1.2 and 4.1)
-  St Peter Port Tourism and Leisure Zone (see Policies 3.3 and 4.1)
-  Havelet Bay Tourism and Leisure Zone (see Policies 3.3 and 4.1) **C**
-  North Beach Mixed Use Intensification Zone (see Policies 3.1 and 3.3)
-  Salerie Corner Intensification Zone (see Policies 3.1 and 3.3)
-  Landmark Opportunity Zone (see Policy 4.2) **A B**
-  Central Esplanades Accessibility Improvement Zone (see Policies 3.3 and 5.2)
-  Esplanades Accessibility Zone (see Policies 3.3 and 5.2)
-  Weighbridge Sustainable and Active Transport Zone (see Policy 5.1)
-  South Esplanades Sustainable and Active Transport Zone (see Policy 5.1)
-  Upgraded Sustainable and active travel link around Belle Grieve Bay (see Policy 5.1)
-  Possible link to future harbour
-  Indicative Mobility Hub location (see Policy 5.1)
-  Indicative location of decked parking (see Policies 3.2 and 5.3)